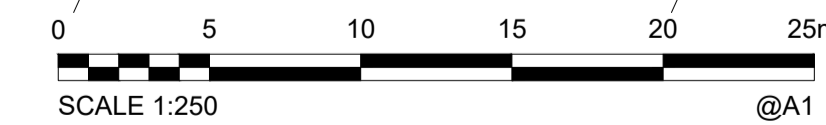


KEY PLAN

PSM45492
 E: 502146.303
 N: 6992621.897
 RL: 13.331m



AS CONSTRUCTED

REGISTERED SURVEYOR'S CERTIFICATION

I, DTS Group QLD Pty Ltd, hereby certify that the vertical and horizontal locations and dimensions shown on this plan are a true and correct record and were located by me.
 Registered Surveyor (sig) Reg. Surveyor No. 3115 Date: 14/10/2020

ENGINEER'S CERTIFICATION

Mark Shaw hereby certifies that:
 1. The information contained in this drawing / document is in compliance with approved drawings and design.
 2. The new water and sewerage works defined by this drawing have been designed and constructed in accordance with the SEQ Code.
 3. This represents an accurate record of as-constructed works.
 4. I accept responsibility for the information contained in this drawing / document.

RPED (signature)

COORDINATE DATUM NOTE:

HORIZONTAL COORDINATES(E,N) SUPPLIED ARE MAPPING GRID OF AUSTRALIA(MGA), ZONE 56 BASED ON THE UNIVERSAL TRANSVERSE MERCATOR PROJECTION AND THE GEOCENTRIC DATUM OF AUSTRALIA 1994.

A1

| | | | | | |
|-------|------------|----------------|-------|---------|--------|
| INDEX | DATE | REVISIONS | DRAWN | CHECKED | PASSED |
| A | 14/10/2020 | AS CONSTRUCTED | AA | RC | |

| | | |
|----------|----|------------|
| DRAWN | AA | 18/09/2020 |
| CHECKED | RC | 21/09/2020 |
| PASSED | | |
| INITIALS | | DATE |

dts urban planning, surveying & development
 Brisbane Machay
 PO Box 3128, West End QLD 4101 PO Box 11711, Mackay Central QLD 4740
 Ph: 07 3118 0600 Ph: 1300 278 763
 brisbane@dtsdtd.com.au machay@dtsdtd.com.au

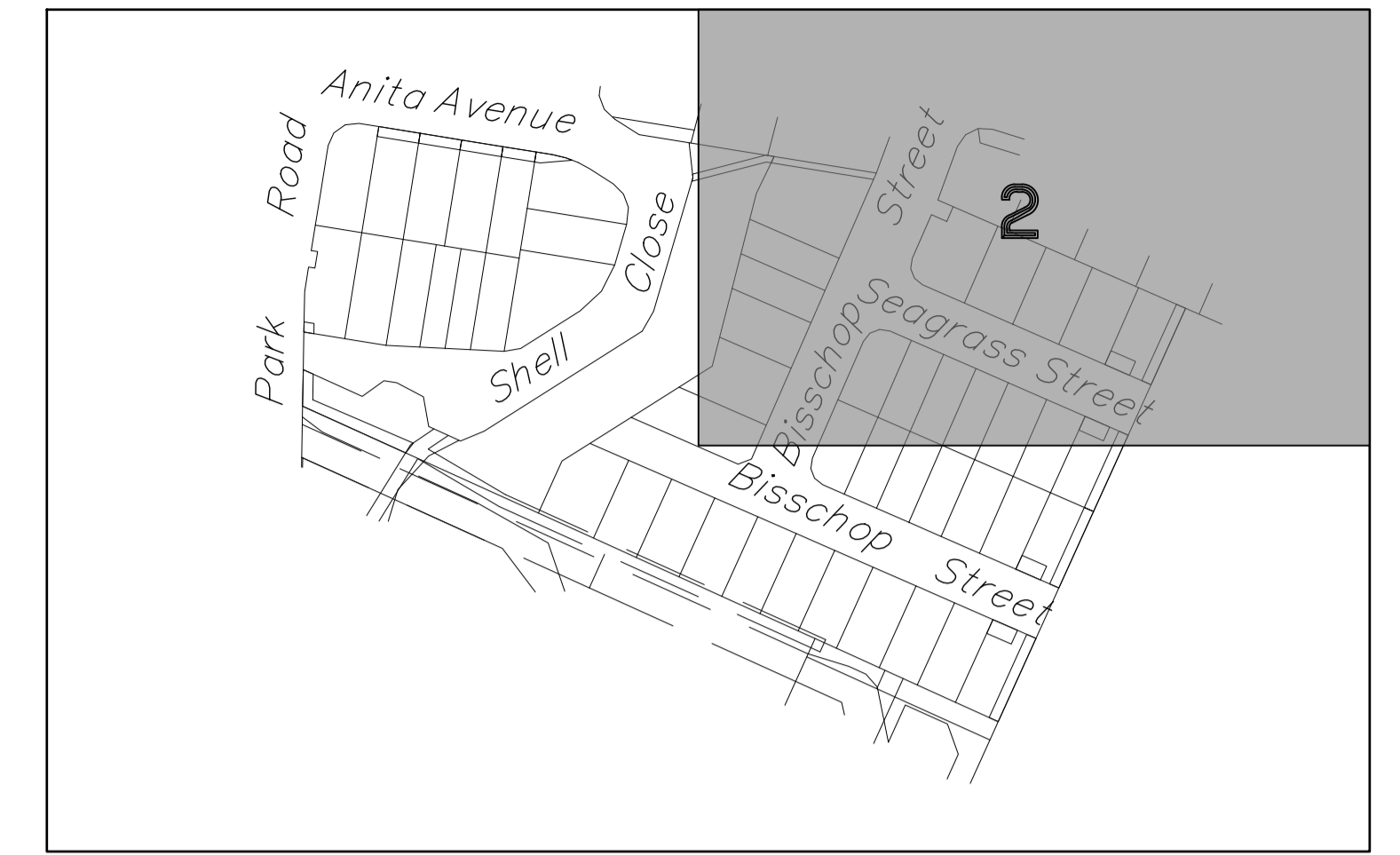


Unitywater

201901474750
 BAYSIDE ESTATE STAGES 1 & 2
 16-28 PARK ROAD, DECEPTION BAY
 AS CONSTRUCTED SEWER

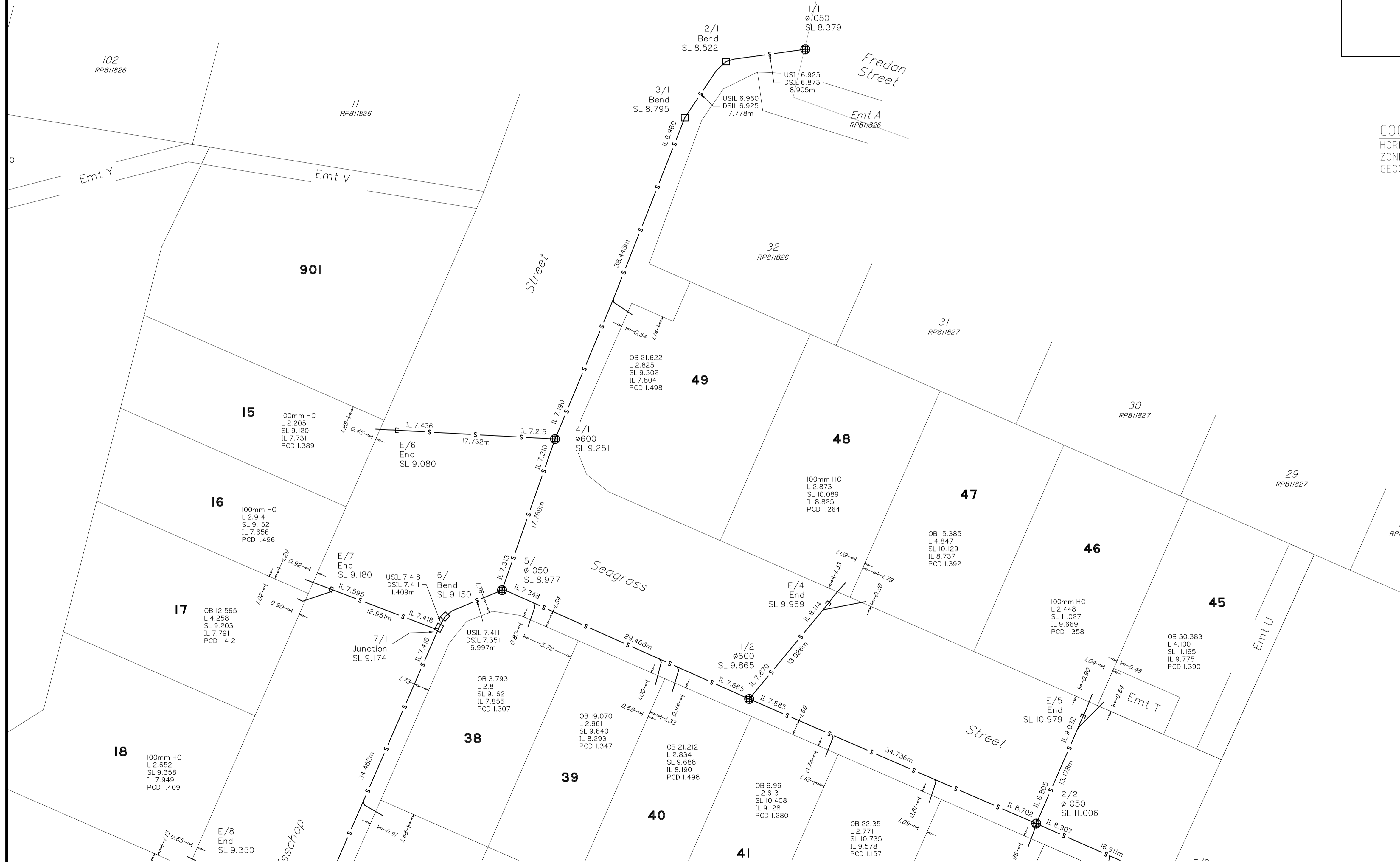
| | |
|--------------------------|-------------|
| SHEET 1 OF 6 SHEETS | SCALE 1:250 |
| REVISION DATE 14-10-2020 | REVISION A |
| DISCIPLINE CODE C | |
| DRAWING NO U-2020-2897 | |


PSM45492
 E: 502146.303
 N: 6992621.897
 RL: 13.331m



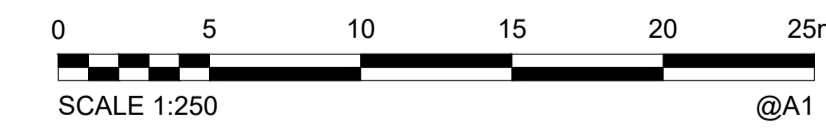
KEY PLAN

COORDINATE DATUM NOTE:
 HORIZONTAL COORDINATES (E,N) SUPPLIED ARE MAPPING GRID OF AUSTRALIA (MGA),
 ZONE 56 BASED ON THE UNIVERSAL TRANSVERSE MERCATOR PROJECTION AND THE
 GEOCENTRIC DATUM OF AUSTRALIA 1994.



REGISTERED SURVEYOR'S CERTIFICATION
 I, DTS Group QLD Pty Ltd, hereby certify that the vertical and horizontal locations and dimensions shown on this plan are a true and correct record and were located by 
 Registered Surveyor (sig.) Reg. Surveyor No. 3115 Date: 14/10/2020

ENGINEER'S CERTIFICATION
 I, Mark Shaw, hereby certify that:
 1. The information contained in this drawing / document is in compliance with approved drawings and design.
 2. The new water and sewerage works defined by this drawing have been designed and constructed in accordance with the SEQ Code.
 3. This represents an accurate record of as-constructed works
 4. I accept responsibility for the information contained in this drawing / document.
 RPEQ (signature) _____



AS CONSTRUCTED

| | | | | | | | |
|----|-------|------------|----------------|-----------|-------|---------|--------|
| A1 | INDEX | DATE | AS CONSTRUCTED | REVISIONS | DRAWN | CHECKED | PASSED |
| | A | 14/10/2020 | AS CONSTRUCTED | | AA | RC | |

| | | |
|----------|------|------------|
| DRAWN | AA | 18/09/2020 |
| CHECKED | RC | 21/09/2020 |
| PASSED | | |
| INITIALS | DATE | |

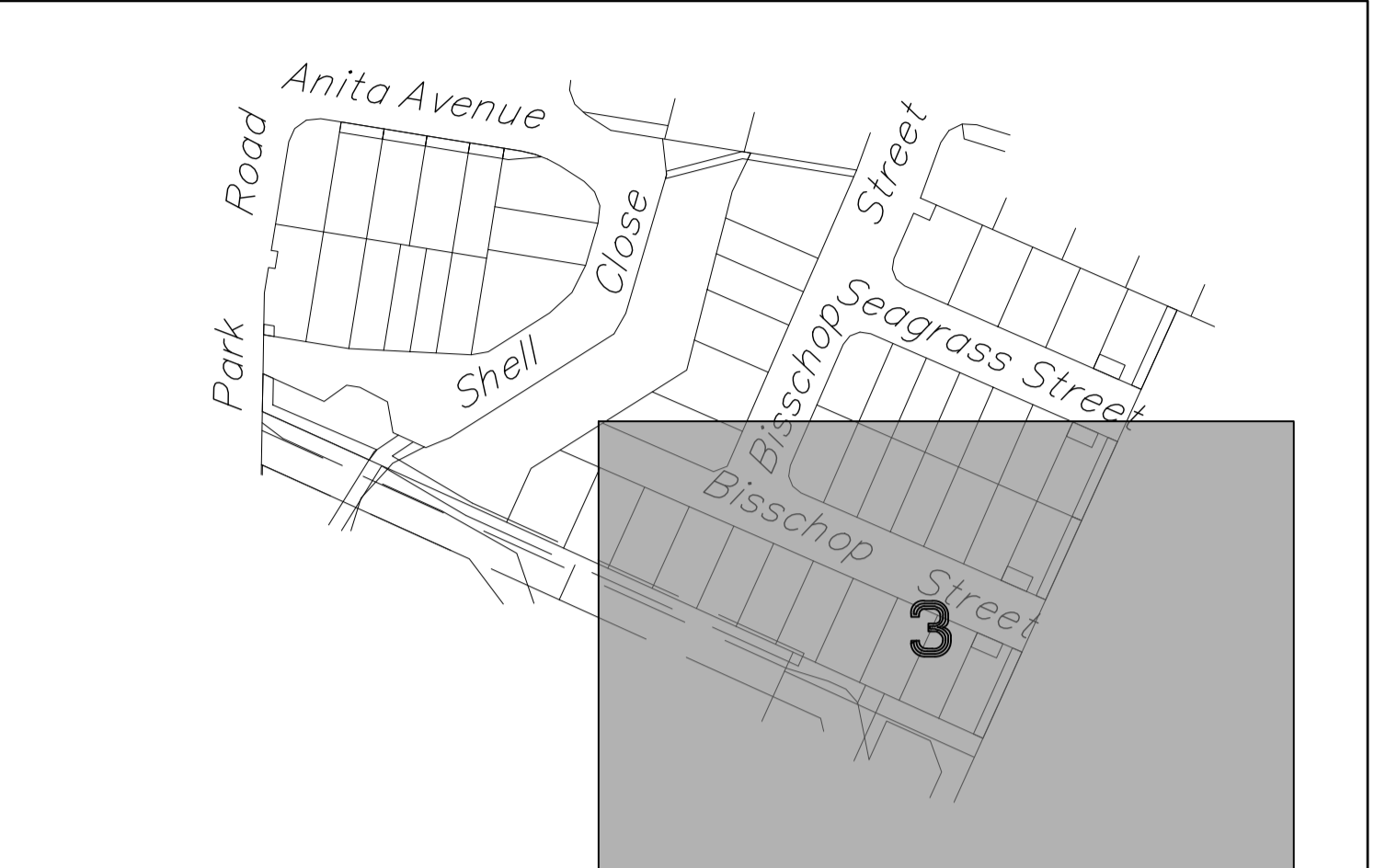
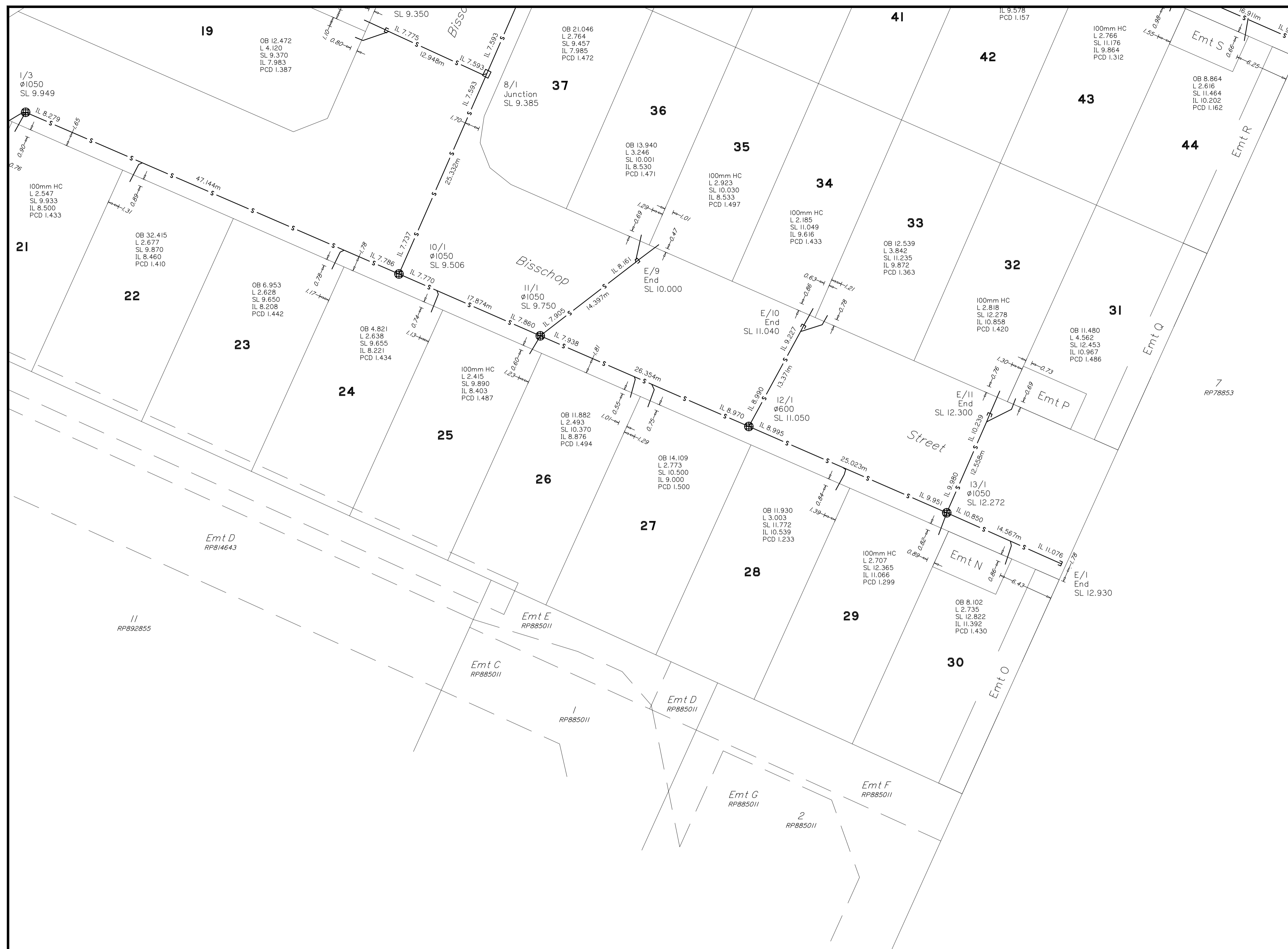
dts urban planning, surveying & development
 Brisbane Machay
 PO Box 3128, West End QLD 4101 PO Box 11711, Mackay Capeland QLD 4740
 Ph: 07 3118 0600 Ph: 1300 278 763
 brisbane@dtsdtd.com.au machay@dtsdtd.com.au



Unitywater
 2019014.74.750
 BAYSIDE ESTATE STAGES 1 & 2
 16-28 PARK ROAD, DECEPTION BAY
 AS CONSTRUCTED SEWER

| | |
|--------------------------|-------------|
| SHEET 2 OF 6 SHEETS | SCALE 1:250 |
| REVISION DATE 14-10-2020 | REVISION A |
| DISCIPLINE CODE C | |
| DRAWING NO U-2020-2897 | |

PSM45492
 E: 502146.303
 N: 6992621.897
 RL: 13.331m



KEY PLAN



ENGINEER'S CERTIFICATION

I, Mark Shaw, hereby certify that:

- The information contained in this drawing / document is in compliance with approved drawings and design.
- The new water and sewerage works defined by this drawing have been designed and constructed in accordance with the SEQ Code.
- This represents an accurate record of as-constructed works.
- I accept responsibility for the information contained in this drawing / document.

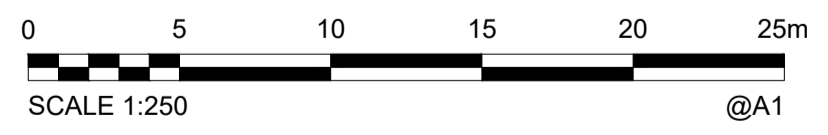
RPED (signature)

REGISTERED SURVEYOR'S CERTIFICATION

I, DTS Group QLD Pty Ltd, hereby certify that the vertical and horizontal locations and dimensions shown on this plan are a true and correct record and were located by [Signature]

Registered Surveyor (sig) Reg. Surveyor No. 3115 Date: 14/10/2020

COORDINATE DATUM NOTE:
 HORIZONTAL COORDINATES(E,N) SUPPLIED ARE MAPPING GRID OF AUSTRALIA(MGA), ZONE 56 BASED ON THE UNIVERSAL TRANSVERSE MERCATOR PROJECTION AND THE GEOCENTRIC DATUM OF AUSTRALIA 1994.



AS CONSTRUCTED

| | | | | | | | | |
|-----------|-------|------------|----------------|---------|---------|------------|----------|------|
| A1 | INDEX | DATE | REVISIONS | DRAWN | CHECKED | PASSED | INITIALS | DATE |
| | A | 14/10/2020 | AS CONSTRUCTED | AA | RC | PASSED | | |
| | DRAWN | AA | 18/09/2020 | CHECKED | RC | 21/09/2020 | | |

dts urban planning, surveying & development

Brisbane
 PO Box 3128, West End QLD 4101
 Ph: 07 3118 0600
 brisbane@dtsqd.com.au

Mackay
 PO Box 11711, Mackay Central QLD 4740
 Ph: 1300 273 763
 mackay@dtsqd.com.au



Unitywater

2019014.74.750
 BAYSIDE ESTATE STAGES 1 & 2
 16-28 PARK ROAD, DECEPTION BAY
 AS CONSTRUCTED SEWER

| | |
|--------------------------|-------------|
| SHEET 3 OF 6 SHEETS | SCALE 1:250 |
| REVISION DATE 14-10-2020 | REVISION A |
| DISCIPLINE CODE C | |
| DRAWING NO U-2020-2897 | |