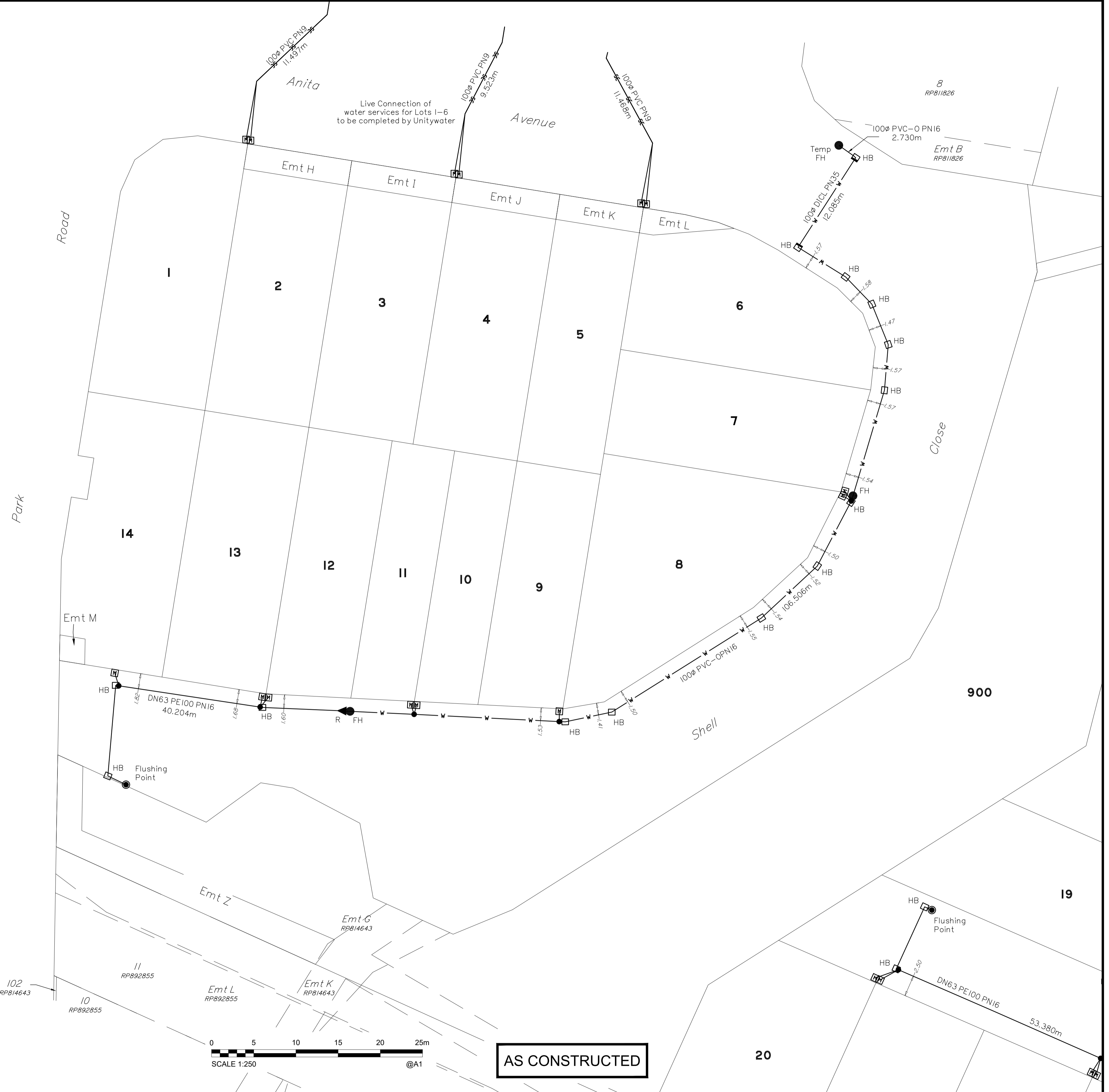


KEY PLAN

Legend

- w— NEW WATER MAIN
- sc— CONDUIT CROSSING
- EXISTING WATER MAIN
- BEND
- FH FIRE HYDRANT
- ⊗ SV VALVE
- ⊕ CONNECTOR
- ⊞ WATER METER
- TAPPING BAND
- REDUCER
- FLUSHING POINT

PSM45492
E: 502146.303
N: 6992621.897
RL: 13.331m



REGISTERED SURVEYOR'S CERTIFICATION

I, DTS Group QLD Pty Ltd, hereby certify that the vertical and horizontal locations and dimensions shown on this plan are a true and correct record and were located by me.
 Registered Surveyor (sig) Reg. Surveyor No. 3115 Date: 14/10/2020

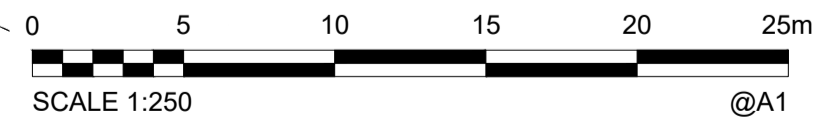
ENGINEER'S CERTIFICATION

I, Mark Shaw, hereby certify that:
 1. The information contained in this drawing / document is in compliance with approved drawings and design.
 2. The new water and sewerage works defined by this drawing have been designed and constructed in accordance with the SEQ Code.
 3. This represents an accurate record of as-constructed works.
 4. I accept responsibility for the information contained in this drawing / document.

RPED (signature)

COORDINATE DATUM NOTE:

HORIZONTAL COORDINATES(E,N) SUPPLIED ARE MAPPING GRID OF AUSTRALIA(MGA), ZONE 56 BASED ON THE UNIVERSAL TRANSVERSE MERCATOR PROJECTION AND THE GEOCENTRIC DATUM OF AUSTRALIA 1994.



AS CONSTRUCTED

A1

INDEX	DATE	REVISIONS	DRAWN	CHECKED	PASSED
A	14/10/2020	AS CONSTRUCTED	AA	RC	

DRAWN	CHECKED	PASSED	INITIALS	DATE
AA	RC			18/09/2020
				21/09/2020

dts urban planning, surveying & development
 Brisbane Machay
 PO Box 3128, West End QLD 4101 PO Box 11711, Mackay Central QLD 4740
 Ph: 07 3131 0500 Ph: 1300 278 763
 brisbane@dtsd.com.au machay@dtsd.com.au



Unitywater

2019014.74.750
 BAYSIDE ESTATE STAGES 1 & 2
 16-28 PARK ROAD, DECEPTION BAY
 AS CONSTRUCTED WATER

SHEET 4 OF 6 SHEETS SCALE 1:250

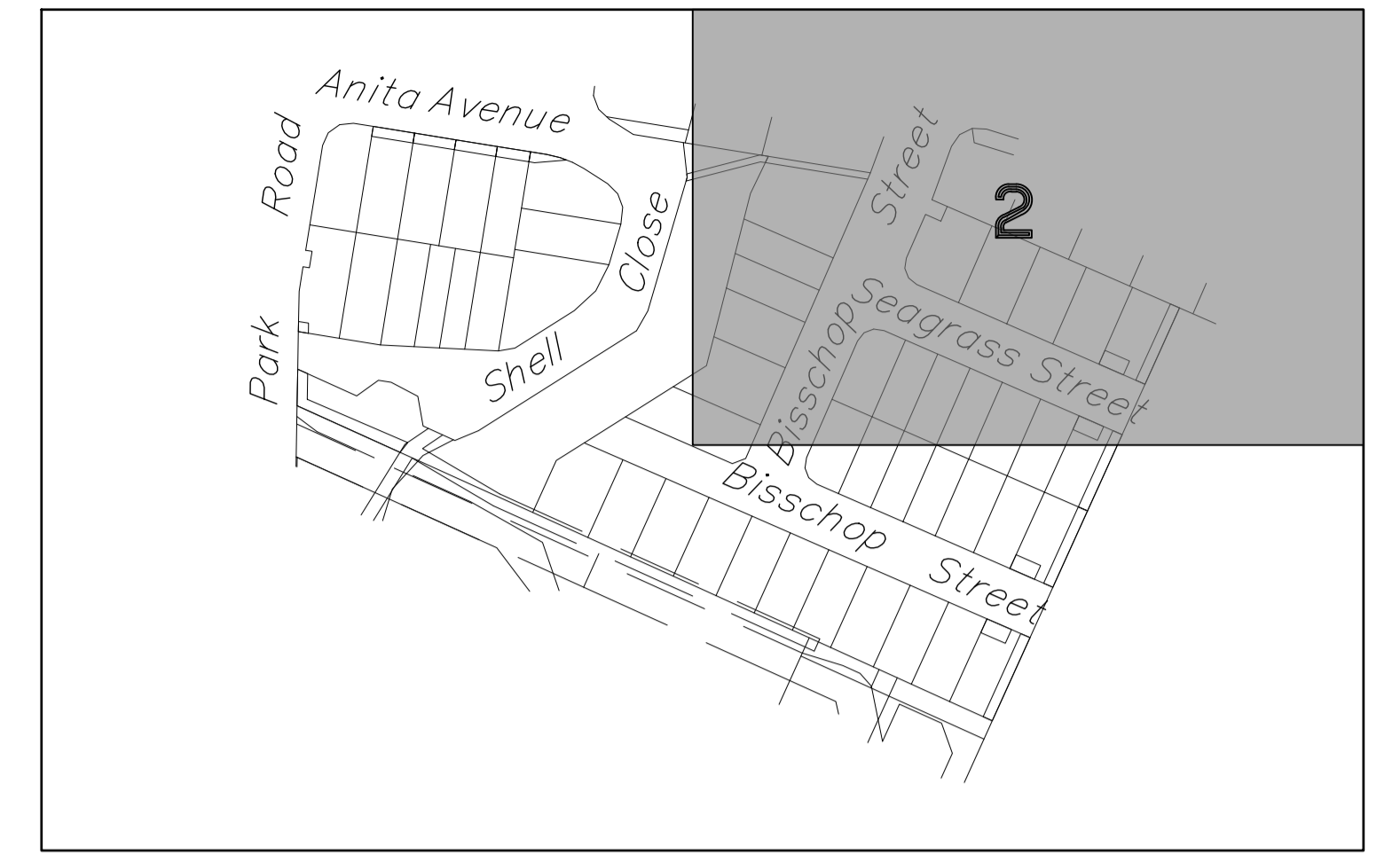
REVISION DATE 14-10-2020 REVISION A

DISCIPLINE CODE C

DRAWING NO
 U-2020-2897

PSM45492
 E: 502146.303
 N: 6992621.897
 RL: 13.331m

- Legend**
- w— NEW WATER MAIN
 - sc— CONDUIT CROSSING
 - EXISTING WATER MAIN
 - BEND
 - FH FIRE HYDRANT
 - SV VALVE
 - CONNECTOR
 - WATER METER
 - TAPPING BAND
 - REDUCER
 - FLUSHING POINT



KEY PLAN

COORDINATE DATUM NOTE:
 HORIZONTAL COORDINATES (E,N) SUPPLIED ARE MAPPING GRID OF AUSTRALIA (MGA), ZONE 56 BASED ON THE UNIVERSAL TRANSVERSE MERCATOR PROJECTION AND THE GEOCENTRIC DATUM OF AUSTRALIA 1994.



REGISTERED SURVEYOR'S CERTIFICATION

I, DTS Group QLD Pty Ltd, hereby certify that the vertical and horizontal locations and dimensions shown on this plan are a true and correct record and were located by *[Signature]*

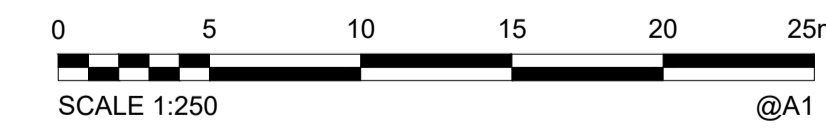
Registered Surveyor (sig.) Reg. Surveyor No. 3115 Date: 14/10/2020

ENGINEER'S CERTIFICATION

I, Mark Shaw, hereby certify that:

- The information contained in this drawing / document is in compliance with approved drawings and design.
- The new water and sewerage works defined by this drawing have been designed and constructed in accordance with the SEQ Code.
- This represents an accurate record of as-constructed works.
- I accept responsibility for the information contained in this drawing / document.

RPEQ (signature) _____



AS CONSTRUCTED

A1	INDEX	DATE	REVISIONS	DRAWN	CHECKED	PASSED
	A	14/10/2020	AS CONSTRUCTED	AA	RC	

DRAWN	AA	18/09/2020
CHECKED	RC	21/09/2020
PASSED		
INITIALS		DATE

dts urban planning, surveying & development

Brisbane, West End QLD 4101 PO Box 11711, Mackay Capeland QLD 4740
 Ph: 07 3118 0600 Ph: 1300 278 763
 brisbane@dtsd.com.au machay@dtsd.com.au

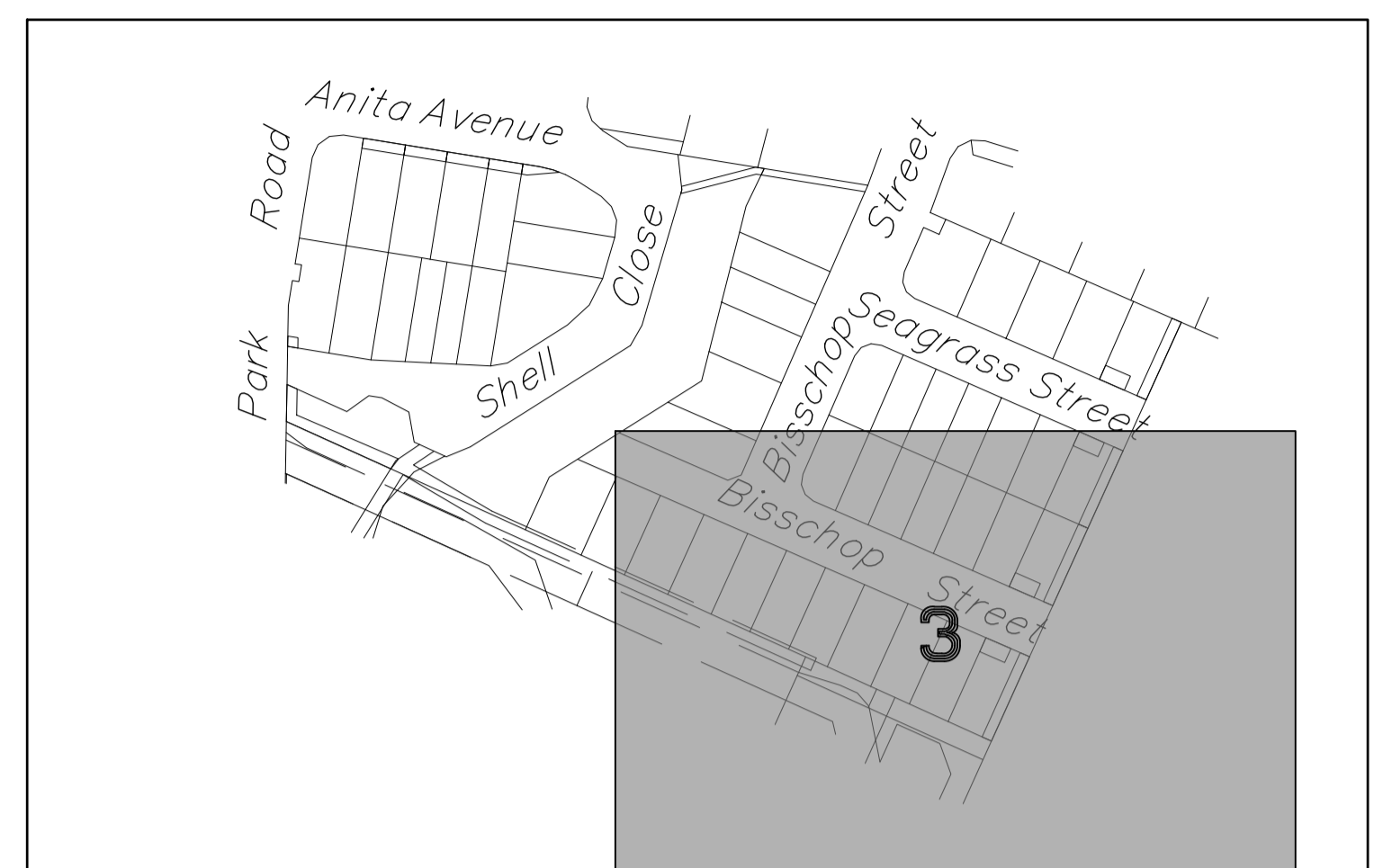
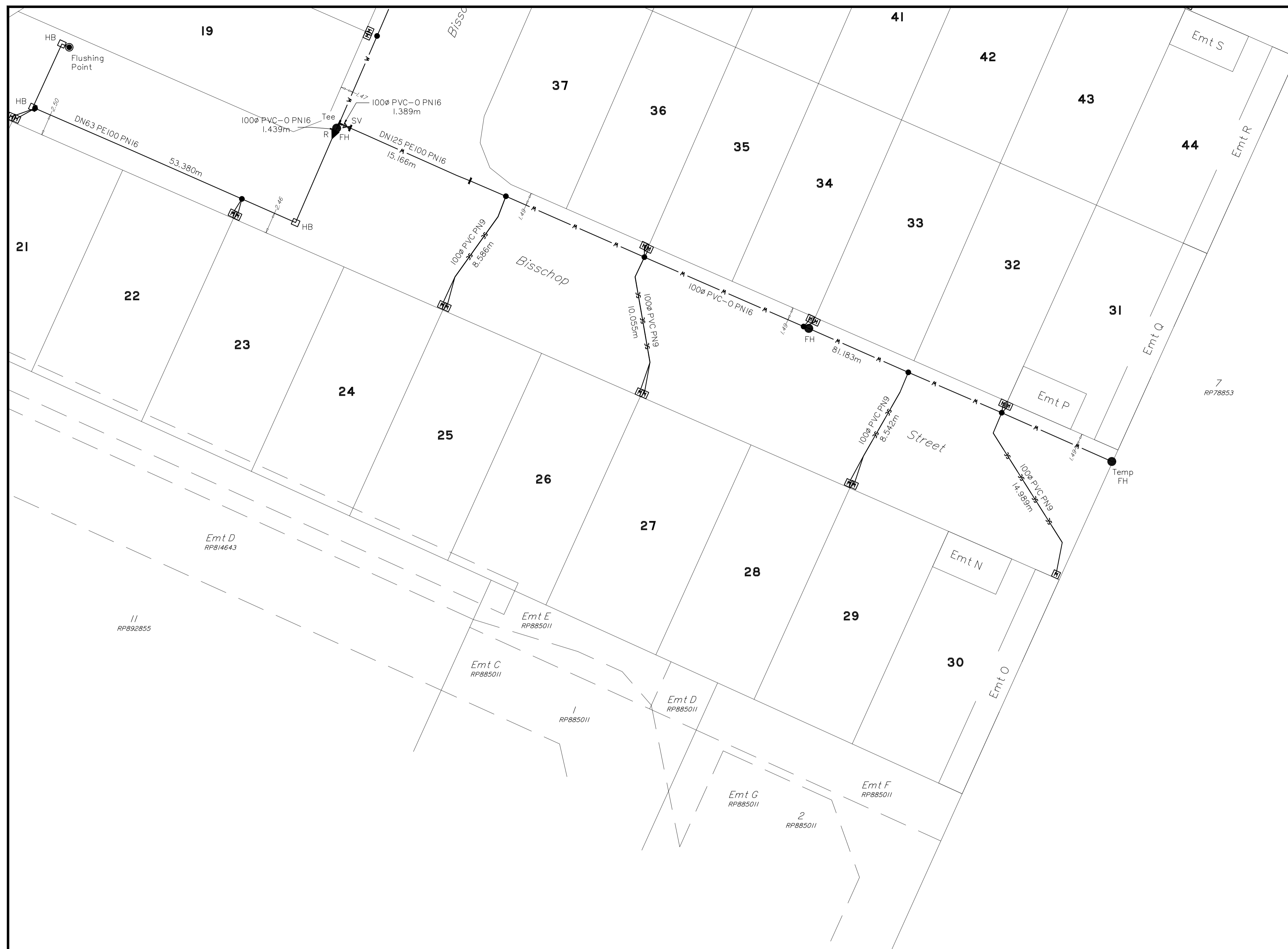


Unitywater

2019014.74.750
 BAYSIDE ESTATE STAGES 1 & 2
 16-28 PARK ROAD, DECEPTION BAY
 AS CONSTRUCTED WATER

SHEET 5 OF 6 SHEETS	SCALE 1:250
REVISION DATE 14-10-2020	REVISION A
DISCIPLINE CODE C	
DRAWING NO U-2020-2897	

PSM45492
 E: 502146.303
 N: 6992621.897
 RL: 13.331m



KEY PLAN



- Legend**
- W — NEW WATER MAIN
 - SC — CONDUIT CROSSING
 - — EXISTING WATER MAIN
 - B — BEND
 - FH — FIRE HYDRANT
 - SV — VALVE
 - C — CONNECTOR
 - WM — WATER METER
 - TB — TAPPING BAND
 - R — REDUCER
 - FP — FLUSHING POINT

ENGINEER'S CERTIFICATION

I, Mark Shaw, hereby certify that:
 1. The information contained in this drawing / document is in compliance with approved drawings and design.
 2. The new water and sewerage works defined by this drawing have been designed and constructed in accordance with the SEQ Code.
 3. This represents an accurate record of as-constructed works.
 4. I accept responsibility for the information contained in this drawing / document.

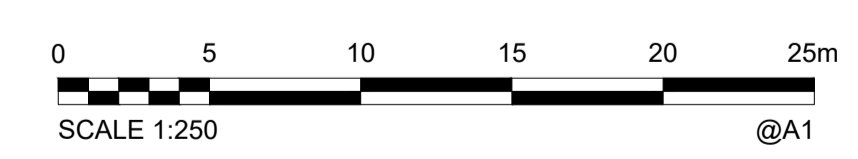
RPED (signature)

REGISTERED SURVEYOR'S CERTIFICATION

I, DTS Group QLD Pty Ltd, hereby certify that the vertical and horizontal locations and dimensions shown on this plan are a true and correct record and were located by me.

[Signature]
 Registered Surveyor (sig) Reg. Surveyor No. 3115 Date: 14/10/2020

COORDINATE DATUM NOTE:
 HORIZONTAL COORDINATES(E,N) SUPPLIED ARE MAPPING GRID OF AUSTRALIA(MGA), ZONE 56 BASED ON THE UNIVERSAL TRANSVERSE MERCATOR PROJECTION AND THE GEOCENTRIC DATUM OF AUSTRALIA 1994.



AS CONSTRUCTED

A1									
	INDEX	DATE	REVISIONS	DRAWN	CHECKED	PASSED	INITIALS	DATE	
	A	14/10/2020	AS CONSTRUCTED	AA	RC				

dts urban planning, surveying & development

Brisbane PO Box 3128, West End QLD 4101 Ph: 07 3118 0600
 Machay PO Box 11711, Mackay Central QLD 4740 Ph: 1300 278 763



Unitywater

2019014.74.750
 BAYSIDE ESTATE STAGES 1 & 2
 16-28 PARK ROAD, DECEPTION BAY
 AS CONSTRUCTED WATER

SHEET 6 OF 6 SHEETS	SCALE 1:250
REVISION DATE 14-10-2020	REVISION A
DISCIPLINE CODE C	
DRAWING NO U-2020-2897	